



SRI KOTTALA BASAVESHWARA BHARATIYA
SHIKSHANA SAMITI'S SET SRI TULSIRAM GILDA

NRUPATUNGA ARTS, COMMERCE, AND SCIENCE DEGREE
COLLEGE SEDAM

permanently affiliated to gulbarga university, kalaburagi
NAAC accredited

DEPARTMENT OF BOTANY

CERTIFICATE



This is to certify that Maimona Muskan , a student of B.Sc. (2nd Semester), has successfully participated in a one-day field visit to Chandrampalli Dam and Ghottam Ghotta Sanctuary Chincholi on [18-05-2024]. This visit was organized by the Department of Botany, [Nrupatunga Arts, Commerce, And Science Degree college Sedam), as part of the academic curriculum.


During this visit, Maimona Muskan actively engaged in fieldwork and demonstrated a keen interest in studying the diverse flora of the region. The hands-on experience gained through this excursion has significantly contributed to her practical understanding of Botanical sciences.


PRINCIPAL SIGNATURE

Asst Prof. shamsunder .U


H.O.D, DEPARTMENT OF
BOTANY

Md Sayeed Shaik



Name :- Maimona Muskan

Class :- B.Sc 2nd Sem

Reg no :- UOAGV23S0014

Subject :- Botany

Topic :- field visit Report

Submitted to :- Sayeed Sir

Field Visit Report

Place: Chandrampalli Dam



Chandrampalli Reservoir

Reservoir: - A large lake where water is stored to be used by a particular area, city etc.

* The Chandrampalli Dam can be found in the Gulbarga district of Karnataka.

Built on → Savanala river

Year of construction → Commissioned in 1975

Type → Earthen construction

Length → 926.54 meters

Height \longrightarrow 28.65 mls above foundation

full Reservoir level \longrightarrow 493.16 feet

Maximum Water level \longrightarrow 496.21 meters

Maximum Length of Water \longrightarrow 17.6 km [11 miles]

Spread

Catchment area \longrightarrow 440.38 Sq kms

Irrigable area \longrightarrow 5160 Ha

Gross Command \longrightarrow 24859 Ha

Yield \longrightarrow 1902 mct

Number of gates \longrightarrow 6

project type \longrightarrow Irrigation project.





Chandrapalli Dam is a 926-meter long and 28.65 meter high dam on the Bhima River in the Gulbarga district of Karnataka, India.
Built in 1973.



There is a wide range of activities made available to tourists who visit the dam

The dam lies near the thick cover of forests




The Yottam Yotta forest envelops the dam on all sides



Bring Snacks & Water with you because there are no foods or drink stands at the dam.

The Chandrampalli dam can be found in the Gulbarga district of Karnataka. It is a significant dam on the Dhima River's bed. The Ghattam Gotta forests envelope the dam on all sides. An island on the dam has become a popular destination for sightseers. The length of the dam is 926 meters, & its height is 28.65 metres.

There is no shelter or seating at the dam, so bring a chair or blanket to sit on.



Some of our group pics



We all went to the dam. With my classmates & my dear lovely Seniore and with my respected Sir's and mam's

We all went on Saturday date is 18-05-2024. Department of Botany & Zoology NRUPATUNGA DEGREE COLLEGE SERAM.




Activities and Nearby attractions at Chandrampalli dam:

There is a wide range of activities made available to tourists who visit the dam. The dam lies near the thick cover of forests. This has become the main reason why trekking and camping have emerged as an attraction to the region. This trek is carried out near the flatter banks



of the river as well as the rougher terrain of the forests. Camping is majority carried out on the island that lies near to the dam. Apart from this, there are a lot of tourist destinations near the dam. These tourist destinations include the Gulbarga fort which is an old premise which has several mosques, buildings and temples. Jewargi well known as a pilgrimage centre is also a beautiful place near the dam. Sannati is a tourist destination located near the banks of river Bhima in the Chittapur taluka. The dam is located very close to these tourist locations of this region.



Chandrampalli Dam is a 926 meter long & 28.65 meter high dam on the Bhima River in the Gulbarga district of Karnataka, India.

Built in 1973, The dam is surrounded by the Yottam Yotta forest & is a popular destination for tourists & locals.



Here are some things to do at Chandrampalli Dam

- # **Camping** :- The island in the dam & the surrounding area are a popular camping site for trekkers.
- # **Trekking** :- The dam is a scenic spot for nature & forest treks.



Visiting nearby attractions :-
Nearby tourist destinations include Gulbarga fort, Jevayi, & Sannati.



Let's discuss my Experience about Chandee -mpalli Dam.

This field visit was a memorable & enriching experience for me. Great scenic spot with dam, nature and forest trek all in one place. The dam is nice & surrounding area is also very beautiful. Been there with friends is most memorable. There is a big tank bund for walking on one side of the dam. Other side is covered with forests which is really nice for trekking lovers. This dam is surrounded by Chincholi forest you can find greenery over here. This place is very good for the people who want peace and relax. just like me.